





<p>Proper Names (Names of oceans, seas, mountains, countries)</p>	 A vintage-style map of the Pacific Ocean region, showing the western United States, Canada, and parts of Asia and Australia. The Pacific Ocean is labeled in the center.	<p>The Pacific Ocean The Baltic Sea The United States</p>
<p>Names of newspapers</p>	 A photograph of a newspaper, "The New York Times", on a wooden table. Next to it is a white coffee cup and a small pie on a white paper plate with a fork.	<p>The New York Times The Washington Post The Standard</p>
<p>Names of buildings</p>	 A photograph of the Empire State Building in New York City, illuminated at dusk. The building is the central focus, with other city buildings visible in the background.	<p>The Empire State Building The Tower of London The Taj Mahal</p>
<p>Names of families</p>	 A photograph of a family of four (two adults and two children) standing on a sandy beach, looking out at the ocean waves. They are seen from behind.	<p>The Robinsons The Smiths The Chan family The Lee family</p>

<p>Group of people with similar qualities</p>		<p>The homeless The sick The injured</p>
<p>Group of islands</p>		<p>The Philippines The Hawaiian Islands The Malay Archipelago</p>
<p>Group of mountains / mountain ranges</p>		<p>The Himalayas The Andes The Rocky Mountains The Alps</p>
<p>Group of years</p>		<p>The 1950s The 2000s The seventies The fifties</p>

Musical Instruments



**The piano
The violin
The guitar**

Inventions



**The aeroplane
The telephone
The steam engine**

Transport and Services



**The bus
The Northern Rail
The radio**